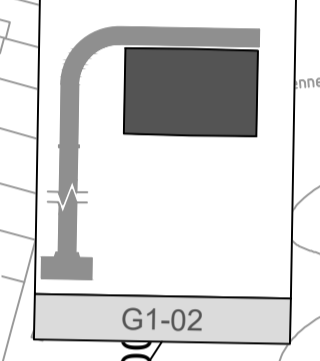


CCTV PTZ-003 moved from CH11492 on opposite carriageway and mounted on MS4 G1-02



11900.000
CUT LINE

11800.000

11700.000

11600.000

11500.000

11400.000

11300.000

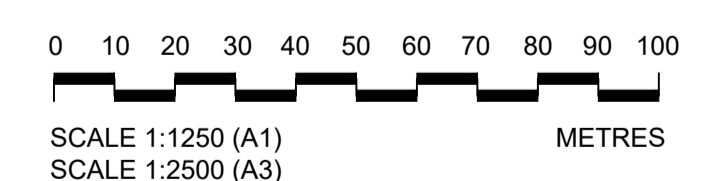
11200.000

11100.000

11000.000
CUT LINE

FULLER SUBWAY

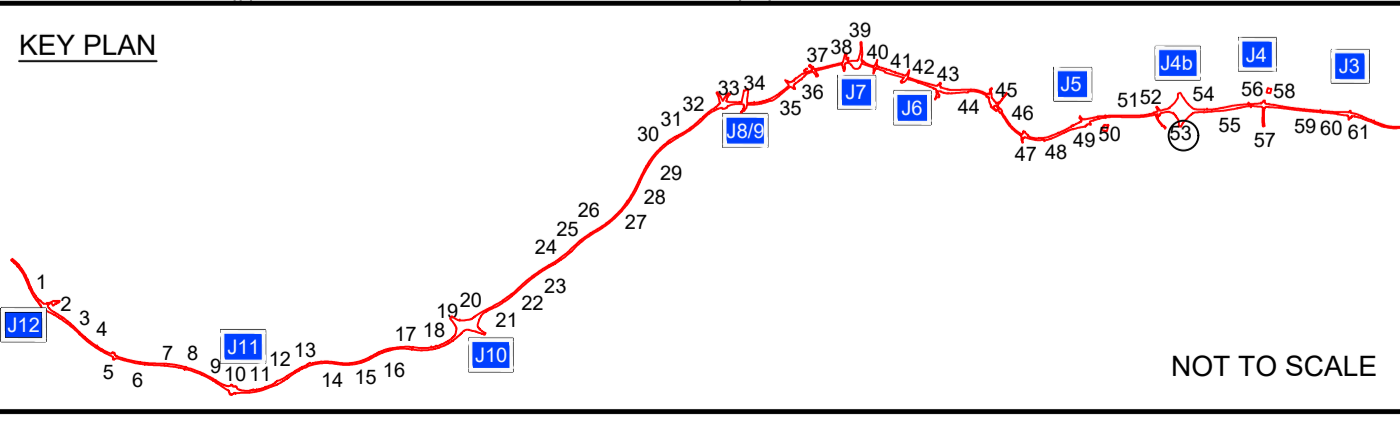
ST DUNSTANS SUBWAY



P01	S2	18/02/2022	Non Material Change Application	WE	ST	DP
Rev	Status	Rev. Date	Purpose of revision	Drawn	Check'd	Appr'd

- LEGEND**
- SIGN GANTRY
 - CARRIAGEWAY SIGNALS
 - LANE SIGNALS
 - GANTRY TO BE RETAINED
 - GANTRY TO BE REMOVED
 - PROPOSED GANTRY
 - ORDER LIMIT
 - MARKER POST
 - NEW TELEPHONE

- NOTES**
- For information on infrastructure limits of deviation see Volume 2 Doc ref. 2.3 Works Plans.



Client

DELIVERING THROUGH

Project SMART MOTORWAYS PROGRAMME
M4 JUNCTIONS 3-12

Drawing title
**ENGINEERING AND DESIGN
REPORT MAINLINE
GENERAL ARRANGEMENT
SHEET 60 OF 61**

Status	S2	Revision	P01
Scale	1:1250 @ A1	Date	18/02/2022
Drawn By	William Emery		
Checked By	Stephen Thompson		
Approved By	David Pilsforth		
Project No.	HA PIN	Originator	A1
Drawing number	HA514451	Location	CHHJ
	HGN-SZ_MLZZZZZ_Z-DR-CH-1092		